

NOTICE!!

These documents have been scanned!

Do not place un-scanned documents beneath this notice!

Do not remove this notice from this file!

GPO Jacket No. 560-102
Print Order 61540
Rise Business Services, LLC
Job=AZ15 5/10/2019



Box Number= AZ15032



Claim Begin-End: AMC429019-AMC429019

1 Initial Receipt



AZ15032-8


AMC428906-AMC429539

AMC#**DATE CLOSED****REMARKS**

AMC#	DATE CLOSED	REMARKS
429019		

**NO WARRANTY IS MADE BY BLM
FOR USE OF THE DATA FOR
PURPOSES NOT INTENDED BY BLM**

United States Department of the Interior
Bureau of Land Management
 LANDS/RECREATION & PLANNING
 ONE N CENTRAL AVE
 PHOENIX, AZ 85004 -2203
 Phone: 602-417-9200



Receipt

3122105

Transaction #: 3213972	
Date of Transaction: 09/03/2014	
CUSTOMER:	
DONALD BREMER 1325 N DELAWARE DR LOT 134 APACHE JUNCTION, AZ 85120-2567 US	

LINE #	QTY	DESCRIPTION	REMARKS	UNIT PRICE	TOTAL
1	1.00	LOCATABLE MINERALS / MINING CLAIMS- NEW, UNADJUD, ONE OR MORE AUTH NOS / NEW MINING CLAIMS LOCATION FEE CASES: AMC429019/\$37.00		- n/a -	37.00
2	1.00	LOCATABLE MINERALS / MINING CLAIMS- NEW, UNADJUD, ONE OR MORE AUTH NOS / NEW MINING CLAIMS MAINTENANCE FEE CASES: AMC429019/\$155.00		- n/a -	155.00
3	1.00	LOCATABLE MINERALS / MINING CLAIMS- NEW, UNADJUD, ONE OR MORE AUTH NOS / NEW MINING CLAIM PROCESSING FEE CASES: AMC429019/\$20.00		- n/a -	20.00
TOTAL:					\$212.00

PAYMENT INFORMATION			
1	AMOUNT:	212.00	POSTMARKED: N/A
	TYPE:	CASH	RECEIVED: 09/03/2014
	NAME:	BREMER, DONALD 1325 N DELAWARE DR LOT 134 APACHE JUNCTION AZ 85120-2567 US	

REMARKS

This receipt was generated by the automated BLM Collections and Billing System and is a paper representation of a portion of the official electronic record contained therein.

NOTICE!!

These documents have been scanned!

Do not place un-scanned documents beneath this notice!

Do not remove this notice from this file!

GPO Jacket No. 560-102
Print Order 61540
Rise Business Services, LLC
Job=AZ15 5/10/2019



Box Number= AZ15032



Claim Begin-End: AMC429019-AMC429019

2 Correspondence



AZ15032-8

AMC428906-AMC429539

**NO
DOCUMENTS
FOUND**

NO DOCUMENTS FOUND
NO DOCUMENTS FOUND

NOTICE!!

These documents have been scanned!

Do not place un-scanned documents beneath this notice!

Do not remove this notice from this file!

GPO Jacket No. 560-102
Print Order 61540
Rise Business Services, LLC
Job=AZ15 5/10/2019



Box Number= AZ15032



Claim Begin-End: AMC429019-AMC429019

3 Transfers



AZ15032-8

AMC428906-AMC429539

**NO
DOCUMENTS
FOUND**

NO DOCUMENTS FOUND
NO DOCUMENTS FOUND

NOTICE!!

These documents have been scanned!

Do not place un-scanned documents beneath this notice!

Do not remove this notice from this file!

GPO Jacket No. 560-102
Print Order 61540
Rise Business Services, LLC
Job=AZ15 5/10/2019



Box Number= AZ15032



Claim Begin-End: AMC429019-AMC429019

4 Annual Filings



AZ15032-8

AMC428906-AMC429539

MAINTENANCE FEE WAIVER CERTIFICATION

FORM APPROVED
OMB NO. 1004-0114
Expires: January 31, 2020

SEE INSTRUCTIONS ON PAGE 2

2018

429020
433685

428306
429019

[Handwritten initials]

- This small miner waiver is filed for the assessment year beginning on September 1, 2017 and ending on September 1, 2018 2019
- The undersigned and all related parties owned ten or fewer mining claims, mill, or tunnel sites located and maintained on Federal lands in the United States of America on September 1, 2017 2018
- The undersigned have performed the assessment work required by law for each mining claim listed prior to filing this waiver and understand that by filing this form, the undersigned must file an affidavit of assessment work with the Bureau of Land Management (BLM) by the December 30th following the filing of this waiver.
- The undersigned understand that if the assessment work obligation has not yet come due under 30 U.S.C. 28 (for those claims in their first assessment year only), a notice of intent to hold reciting this condition must be recorded by the December 30th following the filing of this waiver.
- The undersigned understand that mill and tunnel sites may also be listed on this waiver and be waived from payment of the maintenance fee, and that a notice of intent to hold for these sites is required to be filed with the BLM by the December 30th following the filing of this waiver.
- The undersigned understand and acknowledge that pursuant to 43 U.S.C. 1212 and 18 U.S.C. 1001, the filing or recording of a false, fictitious, or fraudulent document with the BLM may result in a fine of up to \$250,000, a prison term not to exceed five years, or both.
- The mining claims, mill or tunnel sites for which this waiver from payment of the maintenance fees is requested are:

CLAIM OR SITE NAME	BLM RECORDATION SERIAL NUMBER
1. Goldtimers	429020 (913)
2. Goldtimers #2	433685
3. Goldtimers #3	428306
4. Goldtimers #4	429019
5.	
6.	
7.	
8.	
9.	
10.	

The owner(s) (claimants) of the above mining claims and sites are:

401 Donald F. Bremer
 (Owner's Name - Please Print)
 9421 E Main ST
 (Owner's Mailing Address)

Donald Bremer
 (Owner's Signature)
 Mesa AZ 85207
 (City) (State) (Zip Code)

301 GARY PRICE
 (Owner's Name - Please Print)
 1363 N. PLAZA
 (Owner's Mailing Address)

Gary Price
 (Owner's Signature)
 A.J. AZ 85120
 (City) (State) (Zip Code)

(Owner's Name - Please Print)
 (Owner's Mailing Address)

(Owner's Signature)
 (City) (State) (Zip Code)

(Owner's Name - Please Print)
 (Owner's Mailing Address)

(Owner's Signature)
 (City) (State) (Zip Code)

AC 483
ENTERED SEP 12 2018

RECEIVED
 PHOENIX, ARIZONA
 2018 AUG 16 A 10:28
 DIMAZ STATE OFFICE
 (State) (Zip Code)

new/pb

(Owner's Name - Please Print)	(Owner's Signature)		
(Owner's Mailing Address)	(City)	(State)	(Zip Code)
(Owner's Name - Please Print)	(Owner's Signature)		
(Owner's Mailing Address)	(City)	(State)	(Zip Code)
(Owner's Name - Please Print)	(Owner's Signature)		
(Owner's Mailing Address)	(City)	(State)	(Zip Code)
(Owner's Name - Please Print)	(Owner's Signature)		
(Owner's Mailing Address)	(City)	(State)	(Zip Code)

18 U.S.C. 1001 and 43 U.S.C. 1212 make it a crime for any person knowingly and willfully to make to any department or agency of the United States any false, fictitious or fraudulent statements or representations as to any matter within its jurisdiction.

INSTRUCTIONS

1. This certification is made under the provisions of 43 U.S.C. § 1744 and 30 U.S.C. §28-28k and the regulations thereunder (43 CFR Part 3830).
2. The claimant(s) must fill in the dates in paragraph 1 for the beginning and ending of the assessment year for which this waiver is sought.
3. The claimant(s) must fill in the date in paragraph 2 for the beginning of the assessment year for which this waiver is sought.
4. All claim and site names and BLM serial numbers must be listed for the mining claims, mill sites, and tunnel sites for which the waiver is sought.
5. All owners of the mining claims, mill sites, and tunnel sites and their addresses must be given.
6. This waiver form must be signed by all the claimants or their designated agent, in original form. If an agent is designated, a notarized designation of agent, signed by all of the claimants with proper address given, must be submitted with this waiver.
7. This form must be filed no later than September 1st for the upcoming assessment year in the BLM State Office where the mining claims or sites are recorded, or the waiver cannot be granted by the BLM. (Example: To obtain a waiver for the assessment year 2012, which begins on September 1, 2011, you must qualify for and file for a waiver no later than September 1, 2011, in the proper BLM State Office.)
8. For all mining claims which require assessment work, you must record an affidavit of labor on or before the December 30th immediately following the filing of this waiver. For all other mining claims or sites waived, you must record a notice of intent to hold on or before the December 30th immediately following the filing of this waiver.
9. Mill and tunnel sites may also be listed on this waiver and be waived from payment of the maintenance fee. A notice of intent to hold for these sites is required to be filed by the December 30th following the filing of this waiver.

PHOENIX, ARIZONA
 2010 AUG 16 A 10: 28
 BLM AZ STATE OFFICE
 RECEIVED

FOR OFFICIAL USE ONLY

UNITED STATES
DEPARTMENT OF THE INTERIOR
BUREAU OF LAND MANAGEMENT

MAINTENANCE FEE WAIVER CERTIFICATION

SEE INSTRUCTIONS ON PAGE 2

Attach to
234
[Signature]

429020

FORM APPROVED
OMB NO. 1004-0114
Expires: January 31, 2020

433685

- This small miner waiver is filed for the assessment year beginning on September 1, ~~2017~~ and ending on September 1, ~~2018~~ ²⁰¹⁹
- The undersigned and all related parties owned ten or fewer mining claims, mill, or tunnel sites located and maintained on Federal lands in the United States of America on September 1, ~~2017~~ ²⁰¹⁸
- The undersigned have performed the assessment work required by law for each mining claim listed prior to filing this waiver and understand that by filing this form, the undersigned must file an affidavit of assessment work with the Bureau of Land Management (BLM) by the December 30th following the filing of this waiver.
- The undersigned understand that if the assessment work obligation has not yet come due under 30 U.S.C. 28 (for those claims in their first assessment year only), a notice of intent to hold reciting this condition must be recorded by the December 30th following the filing of this waiver.
- The undersigned understand that mill and tunnel sites may also be listed on this waiver and be waived from payment of the maintenance fee, and that a notice of intent to hold for these sites is required to be filed with the BLM by the December 30th following the filing of this waiver.
- The undersigned understand and acknowledge that pursuant to 43 U.S.C. 1212 and 18 U.S.C. 1001, the filing or recording of a false, fictitious, or fraudulent document with the BLM may result in a fine of up to \$250,000, a prison term not to exceed five years, or both.
- The mining claims, mill or tunnel sites for which this waiver from payment of the maintenance fees is requested are:

428306
429019

CLAIM OR SITE NAME	BLM RECORDATION SERIAL NUMBER
1. Gold timers	AMC# 429020
2. Gold timers #2	AMC# 433685
3. Gold timers #3	AMC# 428306
4. Gold timers #4	AMC# 429019
5.	
6.	
7.	
8.	
9.	
10.	

RECEIVED
BLM AZ STATE OFFICE
2018 SEP -4 P 12:12
PHOENIX, ARIZONA

The owner(s) (claimants) of the above mining claims and sites are:

Donald F. Bremer
(Owner's Name - Please Print)
9421 E Main St. B47
(Owner's Mailing Address)

Donald F. Bremer
(Owner's Signature)
Mesa AZ 85207
(City) (State) (Zip Code)

GARY PRICE
(Owner's Name - Please Print)
1363 N. PLAZA LOT 8
(Owner's Mailing Address)

Gary Price
(Owner's Signature)
A.J. AZ 85120
(City) (State) (Zip Code)

(Owner's Name - Please Print)
(Owner's Mailing Address)

(Owner's Signature)
(City) (State) (Zip Code)

(Owner's Name - Please Print)
(Owner's Mailing Address)

(Owner's Signature)
(City) (State) (Zip Code)

(Continued on page 2)

THIS IS AN EXTRA WVR FOR 2019.
I PROCESSED THE ONE WE RECD ON 8-16-18.
PB

(Owner's Name - Please Print)	(Owner's Signature)		
(Owner's Mailing Address)	(City)	(State)	(Zip Code)
(Owner's Name - Please Print)	(Owner's Signature)		
(Owner's Mailing Address)	(City)	(State)	(Zip Code)
(Owner's Name - Please Print)	(Owner's Signature)		
(Owner's Mailing Address)	(City)	(State)	(Zip Code)
(Owner's Name - Please Print)	(Owner's Signature)		
(Owner's Mailing Address)	(City)	(State)	(Zip Code)

18 U.S.C. 1001 and 43 U.S.C. 1212 make it a crime for any person knowingly and willfully to make to any department or agency of the United States any false, fictitious or fraudulent statements or representations as to any matter within its jurisdiction.

INSTRUCTIONS


1. This certification is made under the provisions of 43 U.S.C. § 1744 and 30 U.S.C. § 28-28k and the regulations thereunder (43 CFR Part 3830)
2. The claimant(s) must fill in the dates in paragraph 1 for the beginning and ending of the assessment year for which this waiver is sought.
3. The claimant(s) must fill in the date in paragraph 2 for the beginning of the assessment year for which this waiver is sought.
4. All claim and site names and BLM serial numbers must be listed for the mining claims, mill sites, and tunnel sites for which the waiver is sought.
5. All owners of the mining claims, mill sites, and tunnel sites and their addresses must be given.
6. This waiver form must be signed by all the claimants or their designated agent, in original form. If an agent is designated, a notarized designation of agent, signed by all of the claimants with proper address given, must be submitted with this waiver.
7. This form must be filed no later than September 1st for the upcoming assessment year in the BLM State Office where the mining claims or sites are recorded, or the waiver cannot be granted by the BLM. (Example: To obtain a waiver for the assessment year 2012, which begins on September 1, 2011, you must qualify for and file for a waiver no later than September 1, 2011, in the proper BLM State Office.)
8. For all mining claims which require assessment work, you must record an affidavit of labor on or before the December 30th immediately following the filing of this waiver. For all other mining claims or sites waived, you must record a notice of intent to hold on or before the December 30th immediately following the filing of this waiver.
9. Mill and tunnel sites may also be listed on this waiver and be waived from payment of the maintenance fee. A notice of intent to hold for these sites is required to be filed by the December 30th following the filing of this waiver.

FOR OFFICIAL USE ONLY

Ronald Bremer
9421 E Main St. B47
Mesa, AZ 85207

RECEIVED
BLM AZ STATE OFFICE
2010 SEP - 4 P 12: 11
PHOENIX, ARIZONA

Bureau of Land Management
One North Central Avenue Suite 800
Phoenix, Arizona 85004-4427



95004-442700

DEPARTMENT OF THE INTERIOR
BUREAU OF LAND MANAGEMENT

MAINTENANCE FEE WAIVER CERTIFICATION

FORM APPROVED
OMB NO. 1004-0114
Expires: January 31, 2020

SEE INSTRUCTIONS ON PAGE 2

2018

1. This small miner waiver is filed for the assessment year beginning on September 1, 2017 and ending on September 1, 2018 2019
2. The undersigned and all related parties owned ten or fewer mining claims, mill, or tunnel sites located and maintained on Federal lands in the United States of America on September 1, 2017 2018
3. The undersigned have performed the assessment work required by law for each mining claim listed prior to filing this waiver and understand that by filing this form, the undersigned must file an affidavit of assessment work with the Bureau of Land Management (BLM) by the December 30th following the filing of this waiver.
4. The undersigned understand that if the assessment work obligation has not yet come due under 30 U.S.C. 28 (for those claims in their first assessment year only), a notice of intent to hold reciting this condition must be recorded by the December 30th following the filing of this waiver.
5. The undersigned understand that mill and tunnel sites may also be listed on this waiver and be waived from payment of the maintenance fee, and that a notice of intent to hold for these sites is required to be filed with the BLM by the December 30th following the filing of this waiver.
6. The undersigned understand and acknowledge that pursuant to 43 U.S.C. 1212 and 18 U.S.C. 1001, the filing or recording of a false, fictitious, or fraudulent document with the BLM may result in a fine of up to \$250,000, a prison term not to exceed five years, or both.
7. The mining claims, mill or tunnel sites for which this waiver from payment of the maintenance fees is requested are:

CLAIM OR SITE NAME	BLM RECORDATION SERIAL NUMBER
1. Gold Timers	429020
2. Gold Timers # 2	433685
3. Gold Timers # 3	428306
4. Gold Timers # 4	429019
5.	
6.	
7.	
8.	
9.	
10.	

RECEIVED
BLM AZ STATE OFFICE
2018 SEP - 4 PM 1:19
PHOENIX, ARIZONA

The owner(s) (claimants) of the above mining claims and sites are:

Donald F. Bremer
(Owner's Name - Please Print)
9421 E Main ST B 47
(Owner's Mailing Address)

Donald Bremer
(Owner's Signature)
Mesa AZ 85207
(City) (State) (Zip Code)

GARY PRICE
(Owner's Name - Please Print)
1363 N. PLAZA LOT 8
(Owner's Mailing Address)

Gary Price
(Owner's Signature)
A. J. AZ 85120
(City) (State) (Zip Code)

(Owner's Name - Please Print)

(Owner's Mailing Address)

(Owner's Signature)

(City) (State) (Zip Code)

(Owner's Name - Please Print)

(Owner's Mailing Address)

(Owner's Signature)

(City) (State) (Zip Code)

RECEIVED
BLM AZ STATE OFFICE
2018 AUG 16 A 10:28
PHOENIX, ARIZONA

(Continued on page 2)

COPY

(Owner's Name - Please Print)	(Owner's Signature)		
(Owner's Mailing Address)	(City)	(State)	(Zip Code)
(Owner's Name - Please Print)	(Owner's Signature)		
(Owner's Mailing Address)	(City)	(State)	(Zip Code)
(Owner's Name - Please Print)	(Owner's Signature)		
(Owner's Mailing Address)	(City)	(State)	(Zip Code)
(Owner's Name - Please Print)	(Owner's Signature)		
(Owner's Mailing Address)	(City)	(State)	(Zip Code)

18 U.S.C. 1001 and 43 U.S.C. 1212 make it a crime for any person knowingly and willfully to make to any department or agency of the United States any false, fictitious or fraudulent statements or representations as to any matter within its jurisdiction.

INSTRUCTIONS

1. This certification is made under the provisions of 43 U.S.C. § 1744 and 30 U.S.C. §28-28k and the regulations thereunder (43 CFR Part 3830).
2. The claimant(s) must fill in the dates in paragraph 1 for the beginning and ending of the assessment year for which this waiver is sought.
3. The claimant(s) must fill in the date in paragraph 2 for the beginning of the assessment year for which this waiver is sought.
4. All claim and site names and BLM serial numbers must be listed for the mining claims, mill sites, and tunnel sites for which the waiver is sought.
5. All owners of the mining claims, mill sites, and tunnel sites and their addresses must be given.
6. This waiver form must be signed by all the claimants or their designated agent, in original form. If an agent is designated, a notarized designation of agent, signed by all of the claimants with proper address given, must be submitted with this waiver.
7. This form must be filed no later than September 1st for the upcoming assessment year in the BLM State Office where the mining claims or sites are recorded, or the waiver cannot be granted by the BLM. (Example: To obtain a waiver for the assessment year 2012, which begins on September 1, 2011, you must qualify for and file for a waiver no later than September 1, 2011, in the proper BLM State Office.)
8. For all mining claims which require assessment work, you must record an affidavit of labor on or before the December 30th immediately following the filing of this waiver. For all other mining claims or sites waived, you must record a notice of intent to hold on or before the December 30th immediately following the filing of this waiver.
9. Mill and tunnel sites may also be listed on this waiver and be waived from payment of the maintenance fee. A notice of intent to hold for these sites is required to be filed by the December 30th following the filing of this waiver.

PHOENIX, ARIZONA
 2018 AUG 16 A 10:28
 RECEIVED BLM AZ STATE OFFICE

FOR OFFICIAL USE ONLY

When Recorded Return Document to:

Donald Bremer
9421 E Main St B-47
Mesa, AZ 85207

AMC 428306
429019
429020
433685

Check here if this is a change of address.

Telephone: 660-890-5999

E-mail address: DFB1945@Yahoo.com

AFFIDAVIT OF PERFORMANCE OF ANNUAL WORK

- 1. State of Arizona, County of Yavapai ss:
- 2. I (Name) Donald Bremer
- 3. Reside at (Address) 9421 E Main St B-47

RECEIVED
 BLM AZ STATE OFFICE
 2018 AUG 16 A 10:28
 PHOENIX, ARIZONA
 BLM
 Date
 Stamp

City Mesa County Maricopa

State AZ zip 85207 being duly sworn, depose and say that I am a citizen of the United States, more than eighteen years of age, and that all of the facts set forth in this affidavit, subject to the provisions and penalties of 18 U.S.C. 1001 pertaining to the filing of false, fictitious, or fraudulent statements with the United States, are true and correct according to the best of my knowledge, information and belief.

4. Owner's name and address (If not shown in Items 1-3 above).

5. That I am personally acquainted with the mining claim(s). The work and improvements were made by and at the expense of the owner(s) of said claim(s). Said contiguous group of claims, listed on this document, are situated in the

(optional) Mining District; _____ County, Arizona.

Line No.	AMC NUMBER	CLAIM/SITE NAME	COUNTY RECORDER DATA (If available)	TWP	RNG	SEC
1	429020	Gold timers				
2	433685	Gold timers #2				
3	428306	Gold timers #3				
4	429019	Gold timers #4				
5						
6						

Form: MCF108
Revised July 2014
Page 1 of 2

ENTERED
AUG 24 2018
BY: RM

RECEIVED
BLM AZ STATE OFFICE
PHOENIX, ARIZONA
2016 AUG 16 A 10:28
BLM
Date
Stamp

7					
8					
9					
10					

6. That between the dates starting at 12 o'clock noon on September 1, 20 17 and ending at 12 o'clock noon on September 1, 20 18 at least \$ 400.00 dollars worth of work and improvements were done and performed upon said claim(s) or upon one or more of a contiguous group of claims for the benefit of all, wholly or partly outside of a contiguous group of claims for the benefit of all, not including the location work.

7. That the following persons were employed to perform the work and improvements described herein: Gary Price, Fred Yates, Richard Nevers, George Bates

8. That the work and improvements performed were: Roadwork washed out, removed rocks, trimmed limbs @ \$20.00 per hr
32 hours = \$640.00


9. Dated: 8-13-2018 Signature: Donald Bremer

SUBSCRIBED AND SWORN TO before me, a Notary Public, this 13th day of August 2018

By: Donald Bremer

Notary Public [Signature]

My Commission Expires 7.19.19



Bureau of Land Management
Arizona State Office
www.blm.gov/az

No. of Claims: _____ x \$10 = _____
 Check No.: _____ Init. _____
 Receipt No.: 4236716
 For BLM Use Only

United States Department of the Interior
Bureau of Land Management
 DIV OF LANDS, MINRLS & ENERGY
 ONE N CENTRAL AVE
 PHOENIX, AZ 85004 -4427
 Phone: 602-417-9200

Receipt

No: 4236716

Transaction #: 4352097	
Date of Transaction: 08/16/2018	
CUSTOMER:	
DONALD BREMER 9421 E MAIN ST #B47 MESA, AZ 85207-8822 US	

LINE #	QTY	DESCRIPTION	REMARKS	UNIT PRICE	TOTAL
1	1.00	LOCATABLE MINERALS / MINING CLAIMS- NOT NEW-UNADJUD, ONE AUTH NO. ONLY / MINING CLAIM MONEY RECEIVED CASES: AMC429020/\$40.00	POL 2018/4 WAV	- n/a -	40.00
TOTAL:					\$40.00

PAYMENT INFORMATION			
1	AMOUNT:	40.00	POSTMARKED: N/A
	TYPE:	CASH	RECEIVED: 08/16/2018
	NAME:	BREMER, DONALD 9421 E MAIN ST #B47 MESA AZ 85207-8822 US	

REMARKS

This receipt was generated by the automated BLM Collections and Billing System and is a paper representation of a portion of the official electronic record contained therein.

UNITED STATES
DEPARTMENT OF THE INTERIOR
BUREAU OF LAND MANAGEMENT
MAINTENANCE FEE WAIVER CERTIFICATION

314

ESG

AMC 429020
433685
429019
FORM APPROVED
OMB NO. 1004-0114
Expires: January 31, 2020

SEE INSTRUCTIONS ON PAGE 2

- This small miner waiver is filed for the assessment year beginning on September 1, 2017 and ending on September 1, 2018.
- The undersigned and all related parties owned ten or fewer mining claims, mill, or tunnel sites located and maintained on Federal lands in the United States of America on September 1, 2017.
- The undersigned have performed the assessment work required by law for each mining claim listed prior to filing this waiver and understand that by filing this form, the undersigned must file an affidavit of assessment work with the Bureau of Land Management (BLM) by the December 30th following the filing of this waiver.
- The undersigned understand that if the assessment work obligation has not yet come due under 30 U.S.C. 28 (for those claims in their first assessment year only), a notice of intent to hold reciting this condition must be recorded by the December 30th following the filing of this waiver.
- The undersigned understand that mill and tunnel sites may also be listed on this waiver and be waived from payment of the maintenance fee, and that a notice of intent to hold for these sites is required to be filed with the BLM by the December 30th following the filing of this waiver.
- The undersigned understand and acknowledge that pursuant to 43 U.S.C. 1212 and 18 U.S.C. 1001, the filing or recording of a false, fictitious, or fraudulent document with the BLM may result in a fine of up to \$250,000, a prison term not to exceed five years, or both.
- The mining claims, mill or tunnel sites for which this waiver from payment of the maintenance fees is requested are:

CLAIM OR SITE NAME	BLM RECORDATION SERIAL NUMBER
1. Goldtimers	429020
2. Goldtimers #2	433685
3. Goldtimers #3	428306
4. Goldtimers #4	429019
5.	
6.	
7.	
8.	
9.	
10.	

The owner(s) (claimants) of the above mining claims and sites are:

Donald F. Bremer (Owner's Name - Please Print) Donald Bremer (Owner's Signature)
9421 E. Main ST site B47 (Owner's Mailing Address) Mesa (City) AZ (State) 85207 (Zip Code)

GARY PRICE (Owner's Name - Please Print) [Signature] (Owner's Signature)
1363 N. PLAZA LOT-8 (Owner's Mailing Address) A.J (City) AZ (State) 85210 (Zip Code)

_____ (Owner's Name - Please Print) _____ (Owner's Signature)
 _____ (Owner's Mailing Address) PHOENIX, ARIZONA (City) _____ (State) _____ (Zip Code)

_____ (Owner's Name - Please Print) _____ (Owner's Signature)
483 _____ (Owner's Mailing Address) RECEIVED BLM AZ STATE OFFICE (City) _____ (State) _____ (Zip Code)

(Continued on page 2)

ENTERED
SEP 07 2017
BY: [Signature]

[Handwritten initials]

(Owner's Name - Please Print)

(Owner's Signature)

(Owner's Mailing Address)

(City)

(State)

(Zip Code)

(Owner's Name - Please Print)

(Owner's Signature)

(Owner's Mailing Address)

(City)

(State)

(Zip Code)

(Owner's Name - Please Print)

(Owner's Signature)

(Owner's Mailing Address)

(City)

(State)

(Zip Code)

(Owner's Name - Please Print)

(Owner's Signature)

(Owner's Mailing Address)

(City)

(State)

(Zip Code)

18 U.S.C. 1001 and 43 U.S.C. 1212 make it a crime for any person knowingly and willfully to make to any department or agency of the United States any false, fictitious or fraudulent statements or representations as to any matter within its jurisdiction.

INSTRUCTIONS

1. This certification is made under the provisions of 43 U.S.C. § 1744 and 30 U.S.C. §28-28k and the regulations thereunder (43 CFR Part 3830).
2. The claimant(s) must fill in the dates in paragraph 1 for the beginning and ending of the assessment year for which this waiver is sought.
3. The claimant(s) must fill in the date in paragraph 2 for the beginning of the assessment year for which this waiver is sought.
4. All claim and site names and BLM serial numbers must be listed for the mining claims, mill sites, and tunnel sites for which the waiver is sought.
5. All owners of the mining claims, mill sites, and tunnel sites and their addresses must be given.
6. This waiver form must be signed by all the claimants or their designated agent, in original form. If an agent is designated, a notarized designation of agent, signed by all of the claimants with proper address given, must be submitted with this waiver.
7. This form must be filed no later than September 1st for the upcoming assessment year in the BLM State Office where the mining claims or sites are recorded, or the waiver cannot be granted by the BLM. (Example: To obtain a waiver for the assessment year 2012, which begins on September 1, 2011, you must qualify for and file for a waiver no later than September 1, 2011, in the proper BLM State Office.)
8. For all mining claims which require assessment work, you must record an affidavit of labor on or before the December 30th immediately following the filing of this waiver. For all other mining claims or sites waived, you must record a notice of intent to hold on or before the December 30th immediately following the filing of this waiver.
9. Mill and tunnel sites may also be listed on this waiver and be waived from payment of the maintenance fee. A notice of intent to hold for these sites is required to be filed by the December 30th following the filing of this waiver.

RECEIVED
 PHOENIX ARIZONA
 2017 AUG 28 A 9:51
 FOR OFFICIAL USE ONLY
 PHOENIX ARIZONA

When Recorded Return Document to:

Donald Bremer
9421 E. Main St. - B47
Mesa, AZ 85207

429020

433685

428306

429019

Check here if this is a change of address.

Telephone: 660-890-5999

E-mail address: DFB1945@yahoo.com

AFFIDAVIT OF PERFORMANCE OF ANNUAL WORK

1. State of Arizona, County of Yavapai ss:

2. I (Name) Ronald Bremer

3. Reside at (Address) 9421 E. Main St - B47


City Mesa County Maricopa

State AZ Zip 85207 being duly sworn, depose and say that I am a citizen of the United States, more than eighteen years of age, and that all of the facts set forth in this affidavit, subject to the provisions and penalties of 18 U.S.C. 1001 pertaining to the filing of false, fictitious, or fraudulent statements with the United States, are true and correct according to the best of my knowledge, information and belief.

4. Owner's name and address (if not shown in items 1-3 above).

5. That I am personally acquainted with the mining claim(s). The work and improvements were made by and at the expense of the owner(s) of said claim(s). Said contiguous group of claims, listed on this document, are situated in the

(optional) Mining District; _____ County, Arizona.



Line No.	AMC NUMBER	CLAIM/SITE NAME	COUNTY RECORDER DATA (If available)	TWP	RNG	SEC
1	429020	Gold timers				
2	433685	Gold timers #2				
3	428306	Gold timers #3				
4	429019	Gold timers #4				
5						
6						

Donald F. Bremer

Form: MCF108
Revised July 2014



BLM
Date
Stamp

2011 AUG 28 A 10:20
PHOENIX, ARIZONA

RECEIVED
AZ STATE OFFICE

7					
8					
9					
10					

6. That between the dates starting at 12 o'clock noon on September 1, 20 16 and ending at 12 o'clock noon on September 1, 20 17 at least \$ 400.00 dollars worth of work and improvements were done and performed upon said claim(s) or upon one or more of a contiguous group of claims for the benefit of all, wholly or partly outside of a contiguous group of claims for the benefit of all, not including the location work.

7. That the following persons were employed to perform the work and improvements described herein: _____

Donald Bremer, Gary Price, & Fred Yates


8. That the work and improvements performed were: Road work - washed out, removed some rocks - trimmed limbs @ \$20.00 per hour 32 hours = \$640.00

9. Dated: 8-28-2017 Signature: Donald Bremer

SUBSCRIBED AND SWORN TO before me, a Notary Public, this 28 day of August 20 17

By: Donald F Bremer

Notary Public: [Signature]
My Commission Expires 3/27/2020



Bureau of Land Management
Arizona State Office

No. of Claims: 4 x \$10 = 40.00
 Check No.: Cash Init. EB
 Receipt No.: 3962646
 For BLM Use Only

**United States Department of the Interior
Bureau of Land Management
DIV OF LANDS, MINRLS & ENERGY
ONE N CENTRAL AVE
PHOENIX, AZ 85004 -4427
Phone: 602-417-9200**

Receipt

No: 3962646

Transaction #: 4072491	
Date of Transaction: 08/28/2017	
CUSTOMER:	
DONALD BREMER 9421 E MAIN ST #B47 MESA, AZ 85207-8822 US	

LINE #	QTY	DESCRIPTION	REMARKS	UNIT PRICE	TOTAL
1	1.00	LOCATABLE MINERALS / MINING CLAIMS- NOT NEW-UNADJUD, ONE AUTH NO. ONLY / MINING CLAIM MONEY RECEIVED CASES: AMC429020/\$40.00	2017 POL & 2018 WAIV (4)	- n/a -	40.00
TOTAL:					\$40.00

PAYMENT INFORMATION					
1	AMOUNT:	40.00	POSTMARKED:	N/A	
	TYPE:	CASH	RECEIVED:	08/28/2017	
	NAME:	BREMER, DONALD 9421 E MAIN ST #B47 MESA AZ 85207-8822 US			

REMARKS

This receipt was generated by the automated BLM Collections and Billing System and is a paper representation of a portion of the official electronic record contained therein.

327

MAINTENANCE FEE WAIVER CERTIFICATION

FORM APPROVED
OMB NO. 1004-0114
Expires: October 31, 2016

PER 428306 429020
429019 433685

SEE INSTRUCTIONS ON PAGE 2

- This small miner waiver is filed for the assessment year beginning on September 1, 2016 and ending on September 1, 2017.
- The undersigned and all related parties owned ten or fewer mining claims, mill, or tunnel sites located and maintained on Federal lands in the United States of America on September 1, 2016.
- The undersigned have performed the assessment work required by law for each mining claim listed prior to filing this waiver and understand that by filing this form, the undersigned must file an affidavit of assessment work with the Bureau of Land Management (BLM) by the December 30th following the filing of this waiver.
- The undersigned understand that if the assessment work obligation has not yet come due under 30 U.S.C. 28 (for those claims in their first assessment year only), a notice of intent to hold reciting this condition must be recorded by the December 30th following the filing of this waiver.
- The undersigned understand that mill and tunnel sites may also be listed on this waiver and be waived from payment of the maintenance fee, and that a notice of intent to hold for these sites is required to be filed with the BLM by the December 30th following the filing of this waiver.
- The undersigned understand and acknowledge that pursuant to 43 U.S.C. 1212 and 18 U.S.C. 1001, the filing or recording of a false, fictitious, or fraudulent document with the BLM may result in a fine of up to \$250,000, a prison term not to exceed five years, or both.
- The mining claims, mill or tunnel sites for which this waiver from payment of the maintenance fees is requested are:

CLAIM OR SITE NAME	BLM RECORDATION SERIAL NUMBER
1. Gold timers	AMC-429020 ✓
2. Gold timers #2	AMC-433685
3. Gold timers #3	AMC-428306
4. Gold timers #4	AMC-429019
5.	
6.	
7.	
8.	
9.	
10.	

The owner(s) (claimants) of the above mining claims and sites are:

1. Ronald F. Bremer
(Owner's Name - Please Print)
9421 E Main St #B47
(Owner's Mailing Address)

Donald Bremer
(Owner's Signature)
Mesa AZ 85207
(City) (State) (Zip Code)

2. GARY PRICE
(Owner's Name - Please Print)
1363 NORTH PLAZA
(Owner's Mailing Address)

[Signature]
(Owner's Signature)
APACHE JUNIOR AZ 85120
(City) (State) (Zip Code)

ENTERED SEP 08 2016
AC 170 (D BREMER + G PRICE)

(Owner's Name - Please Print)

(Owner's Mailing Address)

(Owner's Name - Please Print)

(Owner's Mailing Address)

(Owner's Signature)

(City) (State) (Zip Code)

(Owner's Signature)

(City) (State) (Zip Code)

RECEIVED
BLM AZ STATE OFFICE
PHOENIX, ARIZONA
2016 AUG 22 A 10:40

(Continued on page 2)

NW-V
PB

CHIEF OF POLICE

CHIEF OF POLICE

CHIEF OF POLICE

CHIEF OF POLICE

(Owner's Name - Please Print)

(Owner's Signature)

(Owner's Mailing Address)

(City)

(State)

(Zip Code)

(Owner's Name - Please Print)

(Owner's Signature)

(Owner's Mailing Address)

(City)

(State)

(Zip Code)

(Owner's Name - Please Print)

(Owner's Signature)

(Owner's Mailing Address)

(City)

(State)

(Zip Code)

(Owner's Name - Please Print)

(Owner's Signature)

(Owner's Mailing Address)

(City)

(State)

(Zip Code)

18 U.S.C. 1001 and 43 U.S.C. 1212 make it a crime for any person knowingly and willfully to make to any department or agency of the United States any false, fictitious or fraudulent statements or representations as to any matter within its jurisdiction.

INSTRUCTIONS

1. This certification is made under the provisions of 43 U.S.C. § 1744 and 30 U.S.C. §28-28k and the regulations thereunder (43 CFR Part 3830).
2. The claimant(s) must fill in the dates in paragraph 1 for the beginning and ending of the assessment year for which this waiver is sought.
3. The claimant(s) must fill in the date in paragraph 2 for the beginning of the assessment year for which this waiver is sought.
4. All claim and site names and BLM serial numbers must be listed for the mining claims, mill sites, and tunnel sites for which the waiver is sought.
5. All owners of the mining claims, mill sites, and tunnel sites and their addresses must be given.
6. This waiver form must be signed by all the claimants or their designated agent, in original form. If an agent is designated, a notarized designation of agent, signed by all of the claimants with proper address given, must be submitted with this waiver.
7. This form must be filed no later than September 1st for the upcoming assessment year in the BLM State Office where the mining claims or sites are recorded, or the waiver cannot be granted by the BLM. (Example: To obtain a waiver for the assessment year 2012, which begins on September 1, 2011, you must qualify for and file for a waiver no later than September 1, 2011, in the proper BLM State Office.)
8. For all mining claims which require assessment work, you must record an affidavit of labor on or before the December 30th immediately following the filing of this waiver. For all other mining claims or sites waived, you must record a notice of intent to hold on or before the December 30th immediately following the filing of this waiver.
9. Mill and tunnel sites may also be listed on this waiver and be waived from payment of the maintenance fee. A notice of intent to hold for the sites is required to be filed by the December 30th following the filing of this waiver.

RECEIVED
 BLM STATE OFFICE
 PHOENIX, ARIZONA
 AUG 22 A 10:40

FOR OFFICIAL USE ONLY

REVISED
MAY 1964

OF U. S. AIR FORCE

AMERICAN AIR FORCE

NOTICES

The Privacy Act and 43 CFR 2.48(d) require that you be furnished the following information in connection with the information requested by this form.

AUTHORITY: 30 U.S.C. 28f and 43 CFR part 3835 permit collection of the information requested by this form.

PRINCIPAL PURPOSE: The BLM will use the information you provide to verify that the owner(s) (claimants(s)) of a mining claim has/have complied with 30 U.S.C. 28f and 43 CFR part 3835 and is/are entitled to perform assessment work in lieu of paying the maintenance fee for the mining claims listed on this form.

ROUTINE USES: The BLM will only disclose this information in accordance with the provisions at 43 CFR 2.56(b) and (c).

EFFECT OF NOT PROVIDING INFORMATION: Disclosure of the requested information is required by 30 U.S.C. 28f and 43 CFR part 3835 for those claimants qualified to request the small miner waiver allowed. Failure to submit all the requested information or to complete this form will delay the BLM's processing of the form and may preclude the BLM's acceptance of the maintenance fee waiver request, which may result in forfeiture of the mining claim or site by the claimant.

The Paperwork Reduction Act requires us to inform you that:

The BLM collects this information to determine whether or not you are qualified for waiver of maintenance fees.

Submission of the requested information is necessary to obtain or retain a benefit.

You do not have to respond to this or any other Federal agency-sponsored information collection unless it displays a currently valid OMB control number.

BURDEN HOURS STATEMENT: Public reporting burden for this form is estimated to average 20 minutes per response, including the time for reviewing instructions, gathering and maintaining data, and completing and reviewing the form. You may submit comments regarding the burden estimate or any other aspect of this form to: U.S. Department of the Interior, Bureau of Land Management (1004-0114), Bureau Information Collection Clearance Officer (WO-630), Mail Stop 401 LS, 1849 C St., N.W., Washington, D.C. 20240.

RECEIVED
BLM AZ STATE OFFICE
2016 AUG 22 A 10:40
PHOENIX, ARIZONA

RECEIVED
GENERAL INVESTIGATIVE
DIVISION

OCT 10 11 55 AM '68

FBI - MEMPHIS

Customer Name Update Screen

System ID:MC

Name: BREMER DONALD

Proprietor #: 2365057

Renumber To:

Category: P - PRIVATE

Address: 9421 E MAIN ST LOT B47

City: MESA

State: AZ

Zip: 852078899

UNDELIVERABLE

Email: DFB1945@YAHOO.COM

Phone: 660-890-5999

Address Updated
AC 170 *per 2017 WVA*
ENTERED SEP 08 2016
PB

Customer details successfully saved for Customer Id 2365057

ENTERED SEP 08 2000

Customer Name Update Screen

System ID:MC

Name:PRICE GARY

Proprietor #:2353143

Renumber To:

Category:P - PRIVATE

Address:1363 N PLAZA DR

City:APACHE JUNCTION

State:AZ

Zip:851202765

UNDELIVERABLE

Email:

Phone:

*Address Updated
Ac 170 per 2017 WWR
ENTERED SEP 08 2016
P/B*

Customer details successfully saved for Customer Id 2353143

**DEPARTMENT OF THE INTERIOR
BUREAU OF LAND MANAGEMENT
MINING CLAIMS**

(LIVE) Serial Register Page

Run Date/Time: 09/08/2016 07:21 AM

Page 1 of 1

01 10-21-1976;090STAT0090;43USC1744
Case Type 384201: PLACER CLAIM
Claim Name: GOLDTIMERS
Commodity :
Case Disposition: ACTIVE
Required Maintenance Fee: \$155.00

Total Acres
20.000

Serial Number
AMC429020
Lead File Number
AMC429020

*AFTER ADDRESSES
UPDATE*

Name & Address		Int Rel
BREMER DONALD	9421 E MAIN ST LOT B47	MESA, AZ 85207-8899 CLAIMANT
PRICE GARY	1363 N PLAZA DR	APACHE JUNCTION, AZ 85120-2765 CLAIMANT

Mer Twp	Rng	Sec	Quadrant	District/Field Office	County	
14	0090N	0050W	025	NE	HASSAYAMPA FO	YAVAPAI

Act Date	Code	Action	Action Remarks	Receipt Number
09/02/2014	403	LOCATION DATE		
09/03/2014	395	RECORDATION NOTICE RECD	1	3122111
08/22/2016	483	SMALL MINER CERT FILED	2017*	
09/01/2015	782	MAINTENANCE FEE PAYMENT	2016;\$155	3383070
08/22/2016	480	EVID OF ASSMT FILED	2016	3636723
09/03/2014	484	LOCATION YEAR / MAINTENANCE	2015;\$155	3122111
08/22/2016	170	ADDRESS CHANGE FILED	D BREMER & G PRICE ✓	
06/05/2015	635	AMENDED LOCATION FILED	REDUCE LENGTH	3314756
05/13/2015	393	DECISION/NOTICE ISSUED	AMENDMENT REQUIRED	
05/04/2015	669	LAND STATUS CHECKED		
09/03/2014	501	ACCT ADV IN LEAD FILE	AMC429020;	
09/03/2014	685	ADDL MAINTENANCE FEE	2015;\$155	3122111

Line Nr Remarks

**DEPARTMENT OF THE INTERIOR
BUREAU OF LAND MANAGEMENT
MINING CLAIMS**

Run Date/Time: 09/08/2016 07:10 AM

(LIVE) Serial Register Page

Page 1 of 1

01 10-21-1976;090STAT0090;43USC1744
Case Type 384201: PLACER CLAIM
Claim Name: GOLDTIMERS
Commodity :
Case Disposition: ACTIVE
Required Maintenance Fee: \$155.00

Total Acres
20.000

Serial Number
AMC429020
Lead File Number
AMC429020

Name & Address

Int Rel

PRICE GARY	1325 N DELAWARE DR LOT 134	APACHE JUNCTION, AZ 85120-2567	CLAIMANT
BREMER DONALD	1325 N DELAWARE DR LOT 134	APACHE JUNCTION, AZ 85120-2567	CLAIMANT

PREVIOUS ADDRESSES

Mer Twp	Rng	Sec	Quadrant	District/Field Office	County
14	0090N	0050W	025	NE	HASSAYAMPA FO
					YAVAPAI

Act Date	Code	Action	Action Remarks	Receipt Number
09/02/2014	403	LOCATION DATE		
09/03/2014	395	RECORDATION NOTICE RECD	1	3122111
09/01/2015	782	MAINTENANCE FEE PAYMENT	2016;\$155	3383070
08/22/2016	480	EVID OF ASSMT FILED	2016	3636723
09/03/2014	484	LOCATION YEAR / MAINTENANCE	2015;\$155	3122111
06/05/2015	635	AMENDED LOCATION FILED	REDUCE LENGTH	3314756
05/13/2015	393	DECISION/NOTICE ISSUED	AMENDMENT REQUIRED	
05/04/2015	669	LAND STATUS CHECKED		
09/03/2014	501	ACCT ADV IN LEAD FILE	AMC429020;	
09/03/2014	685	ADDL MAINTENANCE FEE	2015;\$155	3122111

Line Nr Remarks

**NO WARRANTY IS MADE BY BLM
FOR USE OF THE DATA FOR
PURPOSES NOT INTENDED BY BLM**

428306
 429019
 429020
 433685

Check here is this is a change of address.

Telephone: _____

E-mail address: _____

AFFIDAVIT OF PERFORMANCE OF ANNUAL WORK

1. State of Arizona, County of Yavapai ss:
2. I (Name) Ronald F Bremer
3. Reside at (Address) 9421 E Main St #047

RECEIVED
 BLM AZ STATE OFFICE
 2016 AUG 22 A 10:55
 PHOENIX, ARIZONA
 BLM
 Date
 Stamp

City Mesa County Maricopa

State AZ Zip 85207 being duly sworn, depose and say that I am a citizen of the United States, more than eighteen years of age, and that all of the facts set forth in this affidavit, subject to the provisions and penalties of 18 U.S.C. 1001 pertaining to the filing of false, fictitious, or fraudulent statements with the United States, are true and correct according to the best of my knowledge, information and belief.

4. Owner's name and address (if not shown in Items 1-3 above). _____

5. That I am personally acquainted with the mining claim(s). The work and improvements were made by and at the expense of the owner(s) of said claim(s). Said contiguous group of claims, listed on this document, are situated in the

(optional) Mining District; _____ County, Arizona.

Line No.	AMG NUMBER	CLAIM/SITE NAME	COUNTY RECORDER DATA (if available)	TWP	RNG	SEC
1	429020	Gold timers	Yavapai			
2	433685	Gold timers #2	Yavapai			
3	428306	Gold timers #3	Yavapai			
4	429019	Gold timers #4	Yavapai			
5						
6						

RECEIVED
BLM AZ STATE OFFICE
2016 AUG 22 A 10:55
PHOENIX, ARIZONA
BLM
Date
Stamp

7					
8					
9					
10					

6. That between the dates starting at 12 o'clock noon on September 1, 20 15 and ending at 12 o'clock noon on September 1, 20 16 at least \$ 400.00 dollars worth of work and improvements were done and performed upon said claim(s) or upon one or more of a contiguous group of claims for the benefit of all, wholly or partly outside of a contiguous group of claims for the benefit of all, not including the location work.

7. That the following persons were employed to perform the work and improvements described herein: Donald Bremner Gary Price

8. That the work and improvements performed were: road work where it was washed out @ \$20.00 - 20 hrs watch man \$10.00 - 40 hrs


9. Dated: 8-22-2016 Signature: Donald Bremner

SUBSCRIBED AND SWORN TO before me, a Notary Public, this 22nd day of August 20 16

By: Donald F. Bremner

Notary Public [Signature]

My Commission Expires 3/27/2020



Bureau of Land Management
Arizona State Office
www.blm.gov/az

No. of Claims: 4 x \$10 = 400
 Check No.: CASH Init. PER
 Receipt No.: _____
 For BLM Use Only

United States Department of the Interior
Bureau of Land Management
 DIV OF LANDS, MINRLS & ENERGY
 ONE N CENTRAL AVE
 PHOENIX, AZ 85004 -4427
 Phone: 602-417-9200

Receipt

No: 3636723


Transaction #: 3740592	
Date of Transaction: 08/22/2016	
CUSTOMER:	
DONALD BREMER 9421 E MAIN ST #B47 MESA, AZ 85207-8822 US	

LINE #	QTY	DESCRIPTION	REMARKS	UNIT PRICE	TOTAL
1	1.00	LOCATABLE MINERALS / MINING CLAIMS- NOT NEW-UNADJUD, ONE AUTH NO. ONLY / MINING CLAIM MONEY RECEIVED CASES: AMC429020/\$40.00	2016 AFFADAVIT/4	- n/a -	40.00
TOTAL:					\$40.00

PAYMENT INFORMATION			
1	AMOUNT:	40.00	POSTMARKED: N/A
	TYPE:	CASH	RECEIVED: 08/22/2016
	NAME:	BREMER, DONALD 9421 E MAIN ST #B47 MESA AZ 85207-8822 US	

REMARKS

This receipt was generated by the automated BLM Collections and Billing System and is a paper representation of a portion of the official electronic record contained therein.

ENTERED
 AUG 23 2016
 BY: 

8005 0 1 000

~~428306~~
 428306
 429019

MAINTENANCE FEE PAYMENT

Claimant Name: Donald Bremer
 Address: 1325 N. Delaware Dr
 City: Apache Junction State: AZ Zip: 85120
 Telephone: 660-890-5999
 E-mail address: DFB1945@yahoo.com
 Signature: Donald Bremer

RECEIVED
 M AZ STATE OFFICE
 2015 JUN -5 A 9:29
 PHOENIX, ARIZONA
 BLM
 Date
 Stamp

Check here if this is a change of address.

LINE NO.	AMC NUMBER	CLAIM/SITE NAME	COUNTY RECORDER DATA (If available)	TWP	RNG	SEC
1	428306	Goldtimers #3		9N	5W	25
2	429019	Goldtimers #4		9N	5W	25
3						
4						
5						
6						
7						
8						
9						
10						

List additional claims on Form MCF114.

Bureau of Land Management
 Arizona State Office
www.blm.gov/az/

No. of Claims*: 2 x \$155 = \$310.00
 Check No: CASH Init. HMC
 Receipt No.: 3314764
 For BLM Use Only

* \$155 per lode mining claim, mill site, or tunnel site; and \$155 for each 20 acres or portion thereof for each placer mining claim.

Form: MCF112
 Revised July 2014

This form is available from the **Arizona Geological Survey** and may be reproduced.

ENTERED
 JUN -9 2015
 BY: RAM

United States Department of the Interior
Bureau of Land Management
 LANDS/RECREATION & PLANNING
 ONE N CENTRAL AVE
 PHOENIX, AZ 85004 -2203
 Phone: 602-417-9200

Receipt

No: 3314766

Transaction #: 3411908	
Date of Transaction: 06/05/2015	
CUSTOMER:	
DONALD BREMER 1325 N DELAWARE DR LOT 134 APACHE JUNCTION, AZ 85120-2567 US	

LINE #	QTY	DESCRIPTION	REMARKS	UNIT PRICE	TOTAL
1	1.00	LOCATABLE MINERALS / MINING CLAIMS- NOT NEW-UNADJUD, ONE AUTH NO. ONLY / MINING CLAIM MONEY RECEIVED CASES: AMC428306/\$310.00	MAINT 2016/2	- n/a -	310.00
TOTAL:					\$310.00

PAYMENT INFORMATION			
1	AMOUNT:	310.00	POSTMARKED: N/A
	TYPE:	CASH	RECEIVED: 06/05/2015
	NAME:	BREMER, DONALD 1325 N DELAWARE DR LOT 134 APACHE JUNCTION AZ 85120-2567 US	

REMARKS

This receipt was generated by the automated BLM Collections and Billing System and is a paper representation of a portion of the official electronic record contained therein.

ENTERED
 JUN - 9 2015
 BY: *RDM*

NOTICE!!

These documents have been scanned!

Do not place un-scanned documents beneath this notice!

Do not remove this notice from this file!

GPO Jacket No. 560-102
Print Order 61540
Rise Business Services, LLC
Job=AZ15 5/10/2019



Box Number= AZ15032



Claim Begin-End: AMC429019-AMC429019

5 Miscellaneous



AZ15032-8

AMC428906-AMC429539


U.S. Department of the Interior
Bureau of Land Management
Arizona State Office

CONVERSATION RECORD		Time <i>11:00 AM</i>	Date <i>4/1/2015</i>
Type <input type="checkbox"/> Visit <input type="checkbox"/> Conference <input checked="" type="checkbox"/> Telephone <input type="checkbox"/> Incoming <input checked="" type="checkbox"/> Outgoing			
Location of Visit/Conference			
Name of Person(s) Contacted or in Contact With You <i>GARY PRICE</i>	Organization (Office, Dept., Bureau, etc.) <i>AMC 429019/AMC429020</i>	Telephone	
Subject			

ADDRESS

Summary	<p><i>PHONED GARY PRICE TO UPDATE/VERIFY ADDRESS ON FILE. HE STATED HIS CURRENT MAILING ADDRESS IS: 1325 N. DELAWARE DR. LOT 132 APACHE JUNCTION, AZ 85120</i></p>
---------	--

Action Required	<i>UPDATED LR2000 ON 4/1/2015</i>
-----------------	-----------------------------------

Name of Person Documenting Conversation <i>RE ANN MYERS</i>	Signature 	Date <i>4/1/2015</i>
Action Taken		

Signature	Title	Date
-----------	-------	------

NOTICE!!

These documents have been scanned!

Do not place un-scanned documents beneath this notice!

Do not remove this notice from this file!

GPO Jacket No. 560-102
Print Order 61540
Rise Business Services, LLC
Job=AZ15 5/10/2019



Box Number= AZ15032



Claim Begin-End: AMC429019-AMC429019

6 Location Notices-Amendments and Supporting Documents



AZ15032-8

AMC428906-AMC429539

Mining Claim Status Report

Data Entered: 09/15/14 RAM

MTP Checked By: DC
GEO Checked By: DC

LEAD SERIAL NUMBER: AMC 429019 thru AMC

NUMBER OF CLAIMS & TYPE:

LODE
1 PLACER
ASSOCIATION PLACER
MILL SITE
TUNNEL SITE

CHARGES:

Location Fee @ \$37 = \$ 37
Processing Fee @ \$20 = \$ 20
Maintenance Fee @ \$155 = \$ 155
Add'l Maint Fee for Assoc Placer = \$
SUBTOTAL \$

TOTAL ACREAGE: 20 Per Claim (Placer Only)

NUMBER OF LOCATORS: 2

Other Fees \$
Other Fees \$
TOTAL \$ 212.00

DOCUMENTS RECEIVED VIA: Over-the-Counter [X] Mail [] TIMELY FILED: Yes [X] No []

LEGAL DESCRIPTION: T 9N R 5W SEC 25
T R SEC
T R SEC
T R SEC
T R SEC

BLM [X] FOREST SERVICE [] SUBJ TO PL 359: Yes [] No []
WILDERNESS AREA []

SPLIT ESTATE: N/A [] SX [] PX [] OTHER []
SRHA [] Was proper Notice filed if located on SHRA Land? Yes [] No []

RECONVEYED MINERALS ON BLM LAND REQUIRE OPENING ORDER FROM 1944 TO 1993:

Open to Entry On N/A []

COMMENTS/STATUS: VOID [] PARTIALLY VOID [] PVT MINERALS [] WITHDRAWN LANDS []
OTHER []

[] Claimant acknowledges that portions of the following claim(s) site(s) may be void or voidable.

Printed Name of Claimant Signature of Claimant

*****FINAL ADJUDICATION*****

DATE 4/1/2015 INITIALS RM

AMC 429019

LOCATION NOTICE FOR PLACER MINING CLAIM

Amendment BLM Serial # _____

NOTICE IS HEREBY GIVEN that the Goldtimers #4
_____ placer mining claim has been located by
Donald Bremer whose current mailing
address is 1325 N. Delaware Dr.

RECEIVED
BLM - AZ STATE OFFICE
2014 SEP - 3 P 2:33
PHOENIX, AZ
BLM
Date
Stamp

Site 134 Apache Junction, AZ 85120

The general course of this claim is West & South and it is situated in Yavapai
County, Arizona. This claim is 1320 feet in length and 660 feet in width.

20 Total Claim Acreage. This claim runs from the location monument on which this location notice is
posted at the NE corner of the claim approximately 660 feet in a West direction to the
NW end line and 1320 feet in a South direction to the SE end line. This claim is
marked by four monuments, one at each corner of the claim.

The location monument on which this notice is posted is situated within Section 25, Township
9 N, Range 5 W, Gila Salt River Base and Meridian, Arizona. This claim encompasses
portions of the following legal subdivision(s) if located by legal subdivision or the following quarter section(s),
section(s), Township(s) and Range(s) SE 1/4 Section of section 25

TWN 9 N R. 5 W, Gila Salt River Base and Meridian, Arizona.

The locality of this claim with reference to some natural object or permanent monument and additional information

(if any) concerning its locality are as follows: The NE corner is South 7960 ft. of the

perm. Brass Marker for Sections 24 & 25 9N & Sections 19830 9N 4W
Gila Salt River Base & Meridian AZ and west 990 ft.
The above information is shown on the attached map.

DATED AND POSTED on the ground this 02 day of September, 20 14

LOCATOR(s) AGENT

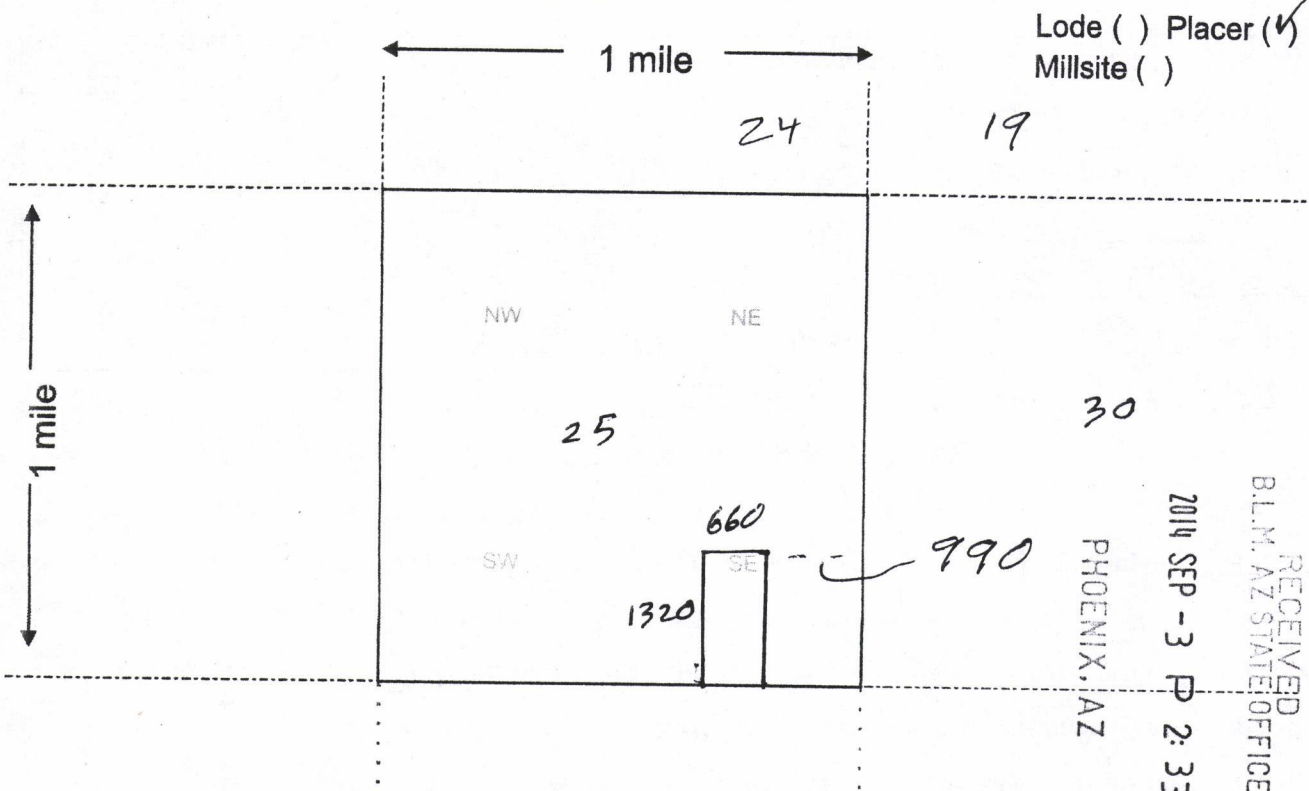
Print Name(s) Donald Bremer Gary Price

Signature(s) Donald Bremer Gary Price

Form MCF102
Revised July 2014

AMC4290191

MINING CLAIM MAP



Lode () Placer (✓)
 Millsite ()

RECEIVED
 B.L.M. AZ STATE OFFICE
 2014 SEP - 3 P 2:33

PHOENIX, AZ

Scale: 1" = 2000 feet

- The above map depicts the Goldtimers #4 mining claim, which is located in Section (s) 25, Township 9 N, Range 5 W, Gila and Salt River Base and Meridian, Yavapai County, Arizona. Total claim acreage is 20
- The type of corner and location monuments used are as follows: White PVC Pipe 5ft tall
- The bearings and distances in degrees and feet between claim corners and to a public land survey monument are as depicted on the map.
- If the claim is a placer or millsite claim with exterior limits conforming to legal subdivisions of the public survey, provide a legal description of the claim _____

Form MCF100a
 Revised July 2014

AMC429019

UNITED STATES DEPARTMENT OF THE INTERIOR
BUREAU OF LAND MANAGEMENT
LIST OF MINING CLAIMS BY SECTION

MTRS: 14 0090N 0050W 025

<u>Serial Number</u>	<u>Quad</u>	<u>Claim Name</u>	<u>Claimant</u>	<u>Lead File</u>	<u>Case Type</u>	<u>Status</u>	<u>Loc Date</u>	<u>Last Assmt</u>
AMC390176	SW	AH #23	ORO GRANDE MINING LLC	AMC390154	384201	ACTIVE	02/18/2008	2015
AMC390177	SW	AH #24	MEYER ALLAN J	AMC390154	384201	ACTIVE	02/18/2008	2015
AMC406337	SW	GOLD BAR	ASTERION MINERALS LLC	AMC406336	384201	ACTIVE	12/21/2010	2015
AMC409629	NE	SIMPLEX	ASTERION MINERALS LLC	AMC409628	384201	ACTIVE	07/21/2011	2015
AMC409630	SW	SIMPLEX 2	ASTERION MINERALS LLC	AMC409628	384201	ACTIVE	07/21/2011	2015
AMC418633	NW	RED SOLO CUP	CURRY ANTHONY L	AMC418633	384201	ACTIVE	11/01/2012	2015
	NW		GENTRY DANIEL	AMC418633	384201	ACTIVE	11/01/2012	2015
AMC418635	NW	DREAM CATCHER	SELBERG LARRY	AMC418635	384201	ACTIVE	10/25/2012	2015
AMC418698	NW	BILLIE R	COULTER BILL	AMC418698	384201	ACTIVE	11/16/2012	2015
	NW		RUCKER BILLIE	AMC418698	384201	ACTIVE	11/16/2012	2015
	NW		SELBERG LARRY	AMC418698	384201	ACTIVE	11/16/2012	2015
AMC426811	NW	GOLDEN TRIANGLE	PIETRUSZKA RICHARD	AMC426808	384201	ACTIVE	02/07/2014	2015
	NW		VROOMAN MELBURN N	AMC426808	384201	ACTIVE	02/07/2014	2015
AMC426812	NW	GOLDEN TRIANGLESOUTH	PIETRUSZKA RICHARD	AMC426808	384201	ACTIVE	02/07/2014	2015
	NW		VROOMAN MELBURN N	AMC426808	384201	ACTIVE	02/07/2014	2015
AMC427434	NE	STOCKMYER NORTH	POSEY MARY	AMC427434	384201	ACTIVE	02/26/2014	2014
	NE		POSEY RONALD	AMC427434	384201	ACTIVE	02/26/2014	2014
AMC427435	NW	STOCKMYER NORTH EXT	POSEY MARY	AMC427434	384201	ACTIVE	02/26/2014	2014
	NW		POSEY RONALD	AMC427434	384201	ACTIVE	02/26/2014	2014
AMC427436	NE	STOCKMYER SOUTH	POSEY MARY	AMC427434	384201	ACTIVE	02/26/2014	2014
	NE		POSEY RONALD	AMC427434	384201	ACTIVE	02/26/2014	2014
AMC427437	NW	STOCKMYER SOUTH EXT	POSEY MARY	AMC427434	384201	ACTIVE	02/26/2014	2014
	NW		POSEY RONALD	AMC427434	384201	ACTIVE	02/26/2014	2014
AMC428306	SE	GOLDTIMERS # 3	BREMER DONALD	AMC428306	384201	ACTIVE	06/07/2014	2014

NO WARRANTY IS MADE BY BLM FOR USE OF THE DATA FOR PURPOSES NOT INTENDED BY BLM